

_Public Transport



Rail > We are close to Raynes Park, Morden South, Morden & Sutton stations.
Buses can be caught from all of these stations, as below.



Tube > Both Wimbledon and Morden London Underground stations are within a bus ride away, although Morden (at the end of the Northern Line, is closer).



Bus > We have the following bus stops within a 5 minute walk from our offices:

The Beverley, Lower Morden	// bus no. 163
Alpha Place, Garth Road (right outside our offices)	// bus no. 293
Garth Road, Stonecot Hill	// bus no. 93, 413






Bus Services:


163	// Wimbledon / Morden
293	// Epsom / Morden
93	// North Cheam / Putney Bridge
413	// Sutton / Morden

A more detailed document from Transport for London is attached.

Buses from Morden

Key

-  Connections with London Underground
-  Connections with London Overground
-  - Connections with National Rail
-  - Connections with Tramlink
-  - Mondays to Saturdays except evenings

 Red discs show the bus stop you need for your chosen bus service. The disc **A** appears on the top of the bus stop in the street (see map of town centre in centre of diagram).

Route finder

Day buses including 24-hour services

Bus route	Towards	Bus stops
80	Belmont	H K R
	Hackbridge	B E L P
93 	North Cheam	D G K
	Putney Bridge	A L
118	Brixton	C E P
154	West Croydon	C H K
157	Crystal Palace	C E P
163	Wimbledon	F J
164	Sutton	B E P
	Wimbledon	F J R
201	Herne Hill	C E P
293	Epsom General Hospital	F J
413	Sutton	F J
470	Epsom +	C D E H P
	Colliers Wood +	A R
K5	Ham +	C

